

RESOLUTION NO. R-2021-127

A RESOLUTION OF THE CITY OF BASTROP, TEXAS EXTENDING THE EXTRATERRITORIAL JURISDICTION AS REQUESTED BY THE PROPERTY OWNER TO INCLUDE APPROXIMATELY 11 ACRES OF STATE HIGHWAY 304 RIGHT-OF-WAY AND ENCOMPASSING A 289.5 ACRE TRACT OWNED BY THE APPLICANT ATTACHED AS EXHIBIT A INTO THE CITY OF BASTROP'S EXTRATERRITORIAL JURISDICTION, MORE SPECIFICALLY AREA A, AS DESCRIBED IN THE INTERLOCAL AGREEMENT FOR SUBDIVISION PLAT REGULATION IN BASTROP COUNTY AND THE CITY OF BASTROP'S EXTRATERRITORIAL JURISDICTION; PROVIDING FOR A REPEALING CLAUSE; AND ESTABLISHING AN EFFECTIVE DATE.

WHEREAS, the City of Bastrop City Council understands the importance of managing growth; and

WHEREAS, the City of Bastrop City Council has approval authority regarding subdivision of land in the extraterritorial jurisdiction; and

WHEREAS, the City of Bastrop understands the importance of focusing on infrastructure improvements in the area of water, waste water and drainage and transportation, are fundamental to superior development; and

WHEREAS, The City of Bastrop finds superior development can be achieved by extending the extraterritorial jurisdiction to include the property shown in exhibit A.

NOW, THEREFORE, BE IT RESOLVED BY THE CITY COUNCIL OF THE CITY OF BASTROP, TEXAS:


Section 1. The findings set forth in the recitals of this Resolution are hereby found to be true and correct.

Section 2. Pursuant to the requirements of Local Government Code the following extension of the City of Bastrop's Extraterritorial Jurisdiction shall begin at the 400 Block of State Highway 304 travelling south .79 miles and encompassing a 289.5 Acre tract also known as 108 Lower Red Rock Rd. Property ID # 26974 as attached as Exhibit A.

Section 3. This resolution shall take effect immediately from and after its passage, and it is duly resolved.

DULY RESOLVED AND ADOPTED by the City Council of the City of Bastrop this 14th day of December, 2021.

APPROVED:




Connie B. Schroeder, Mayor

ATTEST:



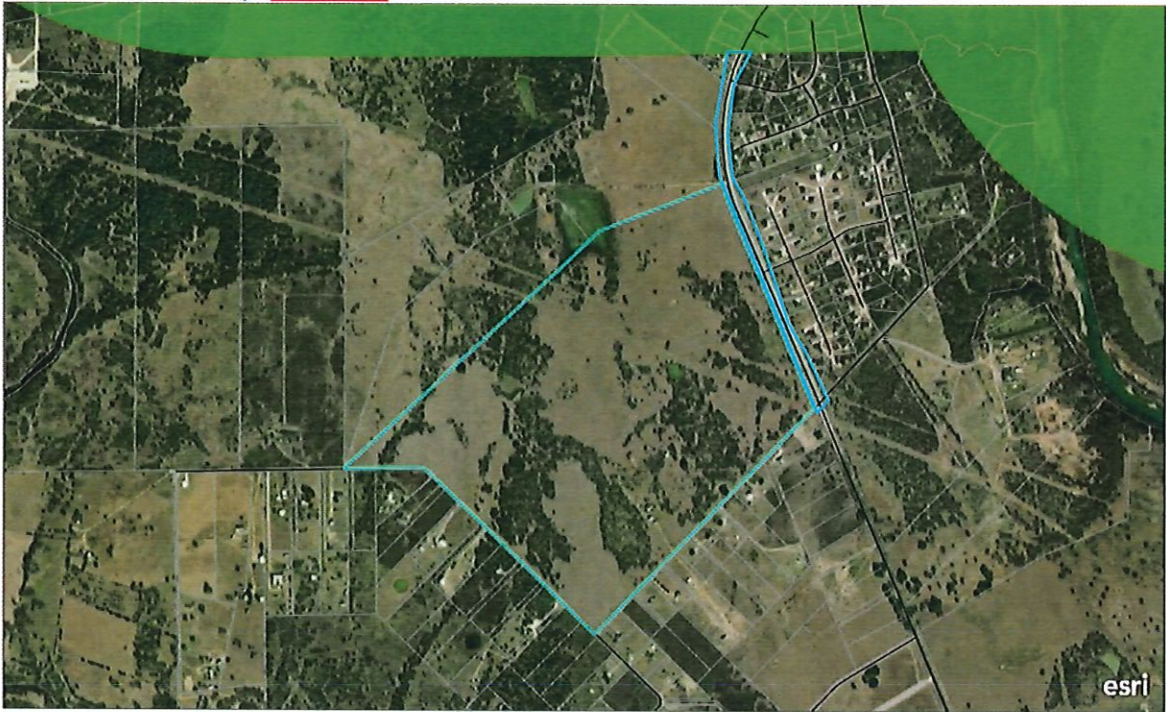
Ann Franklin, City Secretary

APPROVED AS TO FORM:



Alan Bojorquez, City Attorney

City Limit and ETJ Map Exhibit A



View the City of Bastrop City Limits, Extra-Territorial Jurisdiction (ETJ), and areas under development agreements.

0.3mi

Maxar | Acknowledgment of the City of Austin GIS Division would be appreciated in products derived from these data | Created by Jim Beckendorf

