

ORDINANCE 2024-01

AN ORDINANCE OF THE CITY COUNCIL OF THE CITY OF BASTROP, TEXAS, APPROVING THE ZONING CHANGE FOR 1.08 +/- ACRES OUT OF FARM LOT 67, EAST OF MAIN STREET, LOCATED AT THE NORTHEAST CORNER OF STATE HIGHWAY 95 AND FARM STREET, WITHIN THE CITY LIMITS OF BASTROP, TEXAS, FROM P4 MIX TO P-CS CIVIC SPACE; PROVIDING FOR FINDINGS OF FACT; PROVIDING FOR REPEALER; PROVIDING FOR SEVERABILITY; PROVIDING FOR ENFORCEMENT; PROVIDING FOR PROPER NOTICE AND MEETING; AND ESTABLISHING AN EFFECTIVE DATE.

WHEREAS, the City of Bastrop, Texas (City) is a Home-Rule City acting under its Charter adopted by the electorate pursuant to Article XI, Section 5 of the Texas Constitution and Chapter 9 of the Texas Local Government Code; and

WHEREAS, on or about November 6, 2023, the City of Bastrop (hereinafter referred to as "Property Owner") submitted a request for zoning modifications; and,

WHEREAS, City Council has reviewed the request for zoning modifications, and finds the request to be reasonable and proper under the circumstances; and

WHEREAS, the City Staff has reviewed the request for zoning modifications, and finds it to be justifiable based upon the Future Land Use Designation for this Property is Parks and Open Space, which allows for public use; and

WHEREAS, in accordance with Texas Local Government Code Chapter 211, public notice was given, and a public hearing was held before the City of Bastrop Planning and Zoning Commission (P&Z) on December 21, 2023, and made the recommendation for approving of the rezoning request by a vote of 6-0; and

WHEREAS, in accordance with Texas Local Government Code, Chapter 211, a three-fourths vote of City Council is required to approve a zoning request when the Planning & Zoning Commission has recommended denial; and

WHEREAS, in accordance with Texas Local Government Code Chapter 211, public notice was given, and a public hearing was held before the City Council regarding the requested zoning modification; and

WHEREAS, Texas Local Government Code Section 51.001 provides the City general authority to adopt an Ordinance or police regulations that are for good government, peace or order of the City and is necessary or proper for carrying out a power granted by law to the City; and

WHEREAS, after consideration of public input received at the hearing, the information provided by the Applicants, and all other information presented, City Council finds that it is necessary and proper to enact this Ordinance.

NOW THEREFORE, BE IT ORDAINED BY THE CITY COUNCIL OF THE CITY OF BASTROP, TEXAS THAT:

Section 1: The Property, 1.08 +/- acres out of land out of the Farm Lot, Block 67, east of Main, is rezoned from P4 Mix to P-CS Civic Space, and a Zoning Concept Scheme is established 1.08 +/- acres, located at the Northeast Corner of State Highway 95 and Farm street, within the City Limits of Bastrop, Texas as more particularly shown on Exhibit A.

Section 2: The foregoing recitals are incorporated into this Ordinance by reference as findings of fact as if expressly set forth herein.

Section 3: All ordinances, resolutions, or parts thereof, that are in conflict or inconsistent with any provision of this Ordinance are hereby repealed to the extent of such conflict, and the provisions of this Ordinance shall be and remain controlling as to the matters regulated, herein.

Section 4: If any provision of this Ordinance or the application thereof to any person or circumstance is held invalid, that invalidity or the unenforceability will not affect any other provisions or applications of this Ordinance that can be given effect without the invalid provision.

Section 5: The City shall have the power to administer and enforce the provisions of this ordinance as may be required by governing law. Any person violating any provision of this ordinance is subject to suit for injunctive relief as well as prosecution for criminal violations, and such violation is hereby declared to be a nuisance. Nothing in this ordinance shall be construed as a waiver of the City's right to bring a civil action to enforce the provisions of this ordinance and to seek remedies as allowed by law and/or equity.


Section 6: It is hereby officially found and determined that the meeting at which this Ordinance was passed was open to the public, and that public notice of the time, place, and purpose of said meeting was given as required by the Open Meetings Act, Texas Government Code, Chapter 551.

Section 7: This Ordinance shall be effective immediately upon passage and publication.

READ & ACKNOWLEDGE on First Reading on this the 23th day of January 2024.


READ & ADOPTED on Second Reading on this the 13th day of February 2024.

APPROVED:



Lyle Nelson, Mayor

ATTEST:



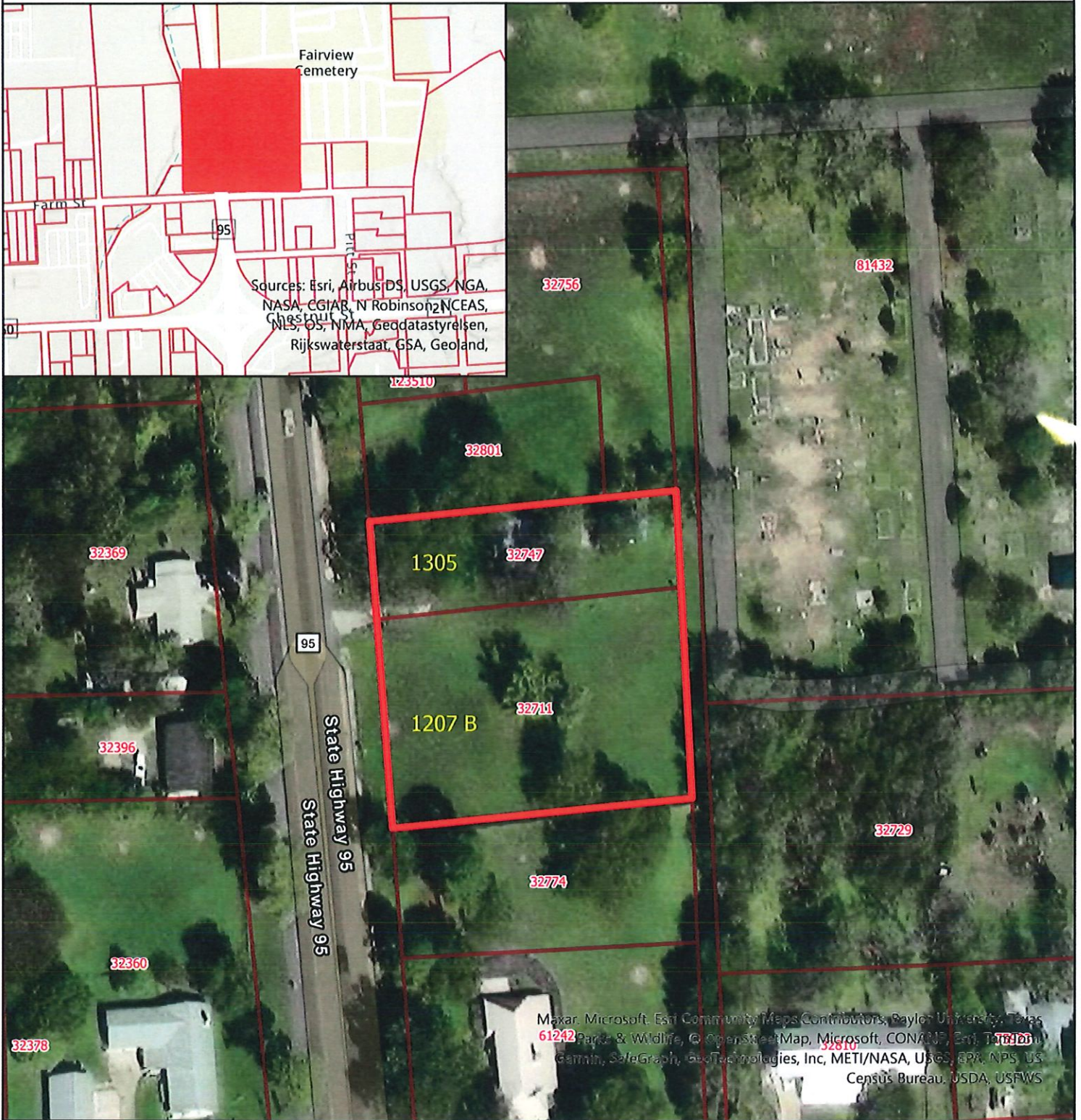
Ann Franklin, City Secretary

APPROVED AS TO FORM:



Alan Bojorquez, City Attorney

Attachment 1 Location Map



Maxar, Microsoft, Esri Community Maps Contributors, Baylor University, Texas Parks & Wildlife, © OpenStreetMap, Microsoft, CONAG, Esri, TDR, Garmin, SafeGraph, GeoTechnologies, Inc, METI/NASA, USGS, EPA, NPS, US Census Bureau, USDA, USFWS

Location Map

1207B SH 95 & 1305 SH 95

Scale: 1:10,468



Current Time: 1/17/2024 3:00 PM

The City of Bastrop, Texas makes no warranties regarding the accuracy or completeness of the information used to compose this map or the data from which it was produced. The map does not purport to depict the boundaries between private and public lands. This map is general in nature and is not suitable for navigational purposes.



Zoning Concept Scheme




Maxar, Microsoft, Esri Community Maps Contributors, Baylor University, Texas Parks & Wildlife, © OpenStreetMap, Microsoft, CONANP, Esri, TomTom, Garmin, HERE, Google, and other contributors. METI/NASA, USGS, EPA, NPS, US Census Bureau, USDA, USFWS

Current Time: 1/18/2024 8:02 AM

Cemetery Re-Zoning

Scale: 1:1,752



The City of Bastrop, Texas makes no warranties regarding the accuracy or completeness of the information used to compose this map or the data from which it was produced. The map does not purport to depict the boundaries between private and public lands. This map is general in nature and is not suitable for navigational purposes.