

CITY OF BASTROP

RESOLUTION NO. R-2021- 45

**REID AND CINDY SHARP,
1.827 ACRES PERMANENT PUBLIC UTILITY EASEMENT
& 1.899 ACRES TEMPORARY ACCESS AND CONSTRUCTION EASEMENT**

A RESOLUTION OF THE CITY COUNCIL OF THE CITY OF BASTROP, TEXAS DETERMINING A PUBLIC NEED AND NECESSITY FOR THE ACQUISITION OF CERTAIN PROPERTY AND AUTHORIZING THE CITY'S ATTORNEY TO FILE PROCEEDINGS IN EMINENT DOMAIN TO ACQUIRE SAID PROPERTY INTERESTS

WHEREAS, the City Council, upon consideration of the matter, has determined that there is a public necessity for the welfare of the City of Bastrop, Texas ("City") and the public-at-large to construct certain wastewater treatment facilities and make utility improvements to the Bastrop wastewater utility system and to perform associated public uses and purposes; and

WHEREAS, in accordance with the above, the City Council hereby finds that public necessity requires the acquisition of a public utility easement of approximately **1.827 acres of land ("Easement Area")**, located in Bastrop County, Texas and more particularly described by metes and bounds in Exhibit "A" and illustrated on the survey in Exhibit "B" attached hereto and incorporated herein for all purposes; and

WHEREAS, the City Council also finds that public necessity requires the acquisition of a temporary access and construction easement of approximately **1.899 acres of land abutting the southern boundary of the Easement Area of land**, located in Bastrop County, Texas, more particularly illustrated on the survey in Exhibit "B" attached hereto and incorporated herein for all purposes; and

WHEREAS, all such property described and depicted on Exhibits A and B being owned by **Reid and Cindy Sharp** and possibly other claimants as reflected in a title review ("Property"), for the public use of construction, reconstruction, maintaining, and operating of a wastewater treatment plant, wastewater treatment improvements and related facilities, and utility adjustments, relocation, and/or installation ("Project"), excluding all the oil, gas, and sulphur, which can be removed from beneath said Property, without any right whatever remaining to the owner of such oil, gas, and sulphur of ingress to or egress from the surface of said Property for the purpose of exploring, developing, or mining of the same, as a part of the improvements to the Project, at such locations as are necessary and that such constructing, reconstructing, maintaining, and operating shall extend across

and upon, and will cross, run through, and be upon the herein described real Property; and

WHEREAS, it is necessary to establish procedures for determining and approving just compensation and completing acquisition of the Property for this Project.

NOW, THEREFORE, BE IT RESOLVED BY THE CITY COUNCIL OF THE CITY OF BASTROP, TEXAS, THAT:

SECTION 1: The City Council hereby finds and determines that it is necessary for the welfare of the City and its citizens to construct and maintain wastewater treatment facilities and utility improvements in the City, and to acquire property interests to assist with such purposes in and to the above described Property, free and clear of any liens and encumbrances, in order to allow the City and/or its assigns to complete said Project.

SECTION 2: The City Manager, or the City Manager's designated agent, has on behalf of the City attempted to negotiate, settle and agree on compensation to be paid to the owners of any interest in the Property, and has made official, written, bona fide offers to the owners for the market value of said Property or property interest. If it is determined that an agreement as to the value of said Property, damages, and/or compensation to be paid cannot be reached, then the City Attorney or the City Attorneys designated agent is hereby authorized to file or cause to be filed, against the owners and holders of other related interest in the Property, proceedings using the City's power of eminent domain to acquire the stated interest in and to the above described Property, in order to allow the City and/or its assigns to complete said Project, and to perform and undertake all other proceedings necessary to complete the acquisition of the Property.

SECTION 3: It is the intent of the City Council that this resolution authorizes the condemnation of all property interests required to complete the construction and maintenance of the Project and associated public purposes. If it is later determined that there are any errors in the descriptions contained herein or if later surveys contain more accurate revised descriptions, the City Attorney is authorized to have such errors corrected or revisions made without the necessity of obtaining a new resolution of the City Council authorizing the condemnation of the corrected or revised Property.


SECTION 4: The findings of fact, recitations of provisions set in the preamble of this Resolution are adopted and made a part of the body of this Resolution, as fully as if the same were set forth herein.

SECTION 5: This resolution shall take effect upon passage and in accordance with the laws of the State of Texas.


SECTION 6: The City Council hereby finds and declares that written notice of the date, hour, place, and subject of the meeting at which this Resolution was adopted was posted and that such meeting was open to the public as required by law at all times during which this Resolution and the subject matter hereof were discussed, considered and formally acted upon, all as required by the Open Meetings Act, Chapter 551, Texas Government Code, as amended.

DULY RESOLVED AND ADOPTED by the City Council of the City of Bastrop, TX, this 13th day of April 2021.

APPROVED:


Gennie B. Schroeder, Mayor

ATTEST:


Ann Franklin, City Secretary

APPROVED AS TO FORM:



Alan Bojorquez, City Attorney

Exhibit A

1.827 ACRES
ROUSSEAU MOZEA SURVEY
ABSTRACT NUMBER 56
BASTROP COUNTY, TX

EXHIBIT "A"
FIELD NOTES

BEING ALL OF THAT CERTAIN 1.827 ACRE TRACT OF LAND SITUATED IN THE ROUSSEAU MOZEA SURVEY, ABSTRACT NUMBER 56, BASTROP COUNTY, TEXAS, BEING MORE PARTICULARLY DESCRIBED AS BEING A PORTION OF A CALLED 126.297 ACRE TRACT OF LAND CONVEYED TO REID AND CINDY SHARP IN VOLUME 580, PAGE 770, OFFICIAL PUBLIC RECORDS OF BASTROP COUNTY, TEXAS, SAID 1.827 ACRE TRACT OF LAND BEING MORE FULLY DESCRIBED BY METES AND BOUNDS AS FOLLOWS:

BEGINNING, at a 1/2 inch iron rod found at the northwest corner of said 126.297 acre tract of land, being at the northeast corner of a called 221.804 acre tract of land conveyed to Baham Properties, LLC. In Document Number 201903970, Official Public Records of Bastrop County, Texas, same being at the southeast corner of Lot 12, Block D, Hunters Crossing, Section Three D, recorded in Cabinet 4, Slide 175-B, Plat Records of Bastrop County, Texas, same being at the southwest corner of Hunters Crossing, Section Three A, recorded in Cabinet 4, Slide 111-B, for the northwest corner and the **POINT OF BEGINNING** of the herein described tract,

THENCE, N87°29'22"E, with the north line of said 126.297 acre tract, the south line of said Hunters Crossing, Section Three B, the south line of a called 0.936 acre tract of land (Tract 7) conveyed to T.F. Hunters Crossing, LP. in Document Number 201802276, Official Public Records of Bastrop county, Texas, and the south line of Hunters Crossing, Section Three C, recorded in Cabinet 4, Slide 159-B, Plat Records of Bastrop county, Texas, a distance of 1654.33 feet to a 1/2 inch iron rod found at the northeast corner of said 126.297 acre tract, being at the northwest corner of a called 3.800 acre tract of land (Tract 1) conveyed to Helen Simmons in Volume 1200, Page 460, Official Public Records of Bastrop county, Texas, same being in the south line of said Hunters Crossing, Section Three C, for the northeast corner of the herein described tract of land,


THENCE, S00°42'48"E, with the common line of said 3.800 acre tract and said 126.297 acre tract, a distance of 20.37 feet to a calculated point for the southeast corner of the herein described tract of land,

THENCE, over and across said 126.297 acre tract, the following two (2) course and distances , numbered 1 and 2,

- 1) S79°23'42"W, a distance of 210.53 feet to a calculated point for corner, and
- 2) S87°29'22"W, a distance of 1445.05 feet to a calculated point in the west line of said 126.297 acre tract, being in the west line of said 221.804 acre tract, for the southwest corner of the herein described tract of land,

THENCE, N02°44'40"W, with the common line of said 126.297 acre tract and said 221.804 acre tract, a distance of 50.00 feet to the **POINT OF BEGINNING** and containing 1.827 acres of land.

Surveyed by:



09MAY2020

AARON V. THOMASON, R.P.L.S. NO. 6214
Carlson, Brigrance and Doering, Inc.
5501 West William Cannon
Austin, TX 78749
Ph: 512-280-5160 Fax: 512-280-5165
aaron@cbdeng.com



BEARING BASIS: TEXAS COORDINATE SYSTEM CENTRAL ZONE (4203)

SKETCH TO ACCOMPANY FIELD NOTES

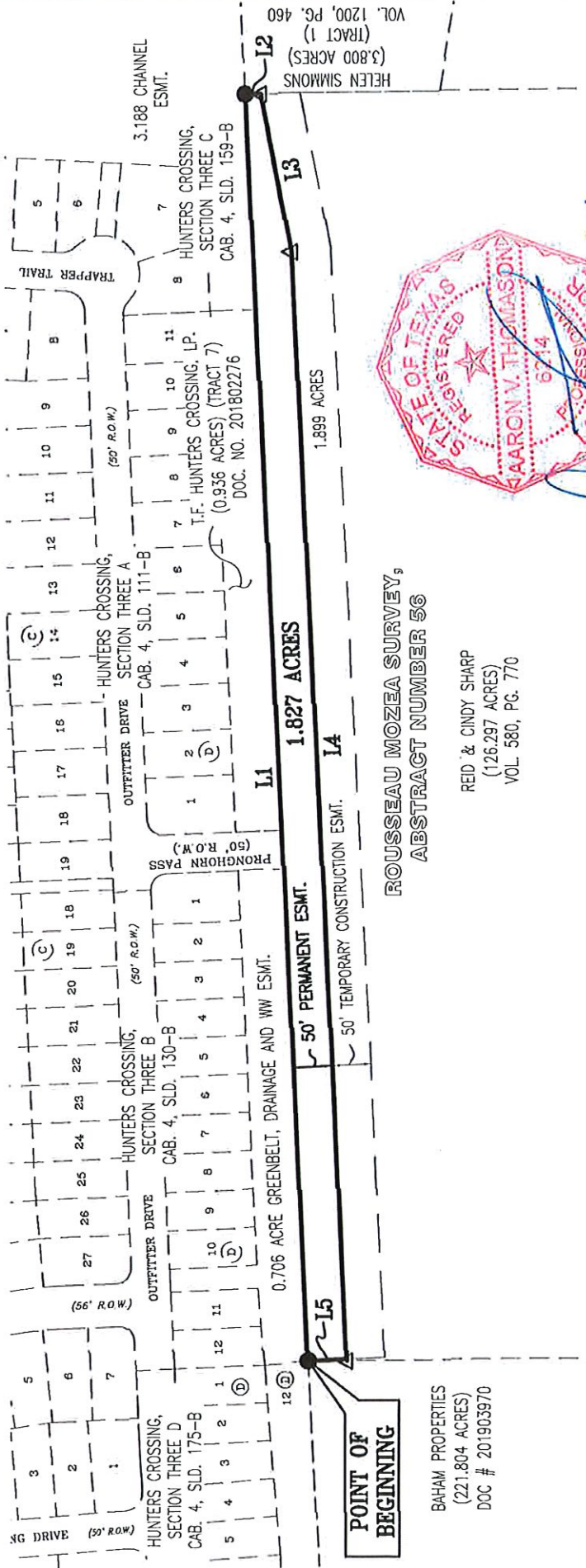
Exhibit B

Line Table	
Line #	Direction
L1	N87°29'22"E
L2	S00°42'48"E
L3	S79°23'42"W
L4	S87°29'22"W
L5	N02°44'40"W

LEGEND

- 1/2" IRON ROD FOUND
- ▲ CALCULATED POINT

SCALE: 1" = 200'



Handwritten: 09/11/20 2020

ROUSSEAU MOZEA SURVEY,
ABSTRACT NUMBER 56

REID & CINDY SHARP
(126.297 ACRES)
VOL. 580, PG. 770

POINT OF BEGINNING

BAHAM PROPERTIES
(221.804 ACRES)
DOC # 201903970

BEARING BASIS TEXAS COORDINATE SYSTEM, CENTRAL ZONE (4203), NAD83

CBD

Carlson, Brigrance & Doering, Inc.
FIRM ID #F2791 ♦ REG. # 10024900

Civil Engineering Surveying
5501 West William Cannon ♦ Austin, Texas 78749
Phone No. (512) 290-5160 ♦ Fax No. (512) 290-5165

Exhibit B

PATH:-- J:\AC3D\5080-032\DWG\FN -- REID AND CINDY SHARP EASEMENT