

**RESOLUTION NO. R-2023-91**

**A RESOLUTION OF THE CITY COUNCIL OF THE CITY OF BASTROP, TEXAS APPROVING THE CLOSURE OF CHESTNUT STREET FOR THE BASTROP HOMECOMING PARADE; PROVIDING FOR A REPEALING CLAUSE; AND PROVIDING FOR AN EFFECTIVE DATE.**

**WHEREAS**, the City of Bastrop City Council understands the importance of providing safety to parade participants, spectators and the travelling public; and

**WHEREAS**, the City of Bastrop City Council understands providing an enhanced quality of life services such as special events and parades should be safe, effective and is establishing that the Bastrop Homecoming Parade event serves a public purpose and authorizing the City of Bastrop to enter into this agreement with the State; and

**WHEREAS**, the Bastrop Homecoming Parade event will be located within the local government's incorporated area;

**NOW, THEREFORE, BE IT RESOLVED BY THE CITY COUNCIL OF THE CITY OF BASTROP, TEXAS:**

**Section 1.** That the City Manager is hereby authorized to enter into an agreement with TxDOT requesting a permit for the closure of Chestnut Street on August 5, 2023, for the Bastrop Homecoming Parade event.

**Section 2.** The City of Bastrop, traffic control plan shown as Exhibit A, is to protect the safety of the public during the Bastrop Homecoming Parade event.

**Section 3.** This resolution shall take effect immediately from and after its passage, and it is duly resolved.


**DULY RESOLVED AND ADOPTED** by the City Council of the City of Bastrop this 11th day of July 2023.

**APPROVED:**



Lyle Nelson, Mayor

**ATTEST:**




Ann Franklin, City Secretary

**APPROVED AS TO FORM:**



Alan Bojorquez, City Attorney

# CITY OF BASTROP SPECIAL EVENT SMALL PARADE ROUTE TEMPORARY TRAFFIC CONTROL PLANS



N.T.S.

LOCATION MAP



316 East Louisiana Drive  
Suite 200  
Bastrop, LA 71229  
P: 513-433-2874  
F: 513-433-1724  
TAXPAYER IDENTIFICATION NO.: 14754  
EPC3 FIRM REGISTRATION NO.: 1800000

BY \_\_\_\_\_  
DATE \_\_\_\_\_  
DESCRIPTION \_\_\_\_\_  
NO. \_\_\_\_\_

0 1" = \_\_\_\_\_  
This bar should measure one inch on the original as plotted (including any scale enlarging).

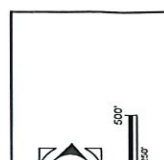
TEMPORARY TRAFFIC CONTROL PLAN  
COVER SHEET

BASTROP SPECIAL EVENT/PARADE ROUTE  
CITY OF BASTROP, TX

PLOTTED: 11/07/2022  
JOB NO. 246-05B

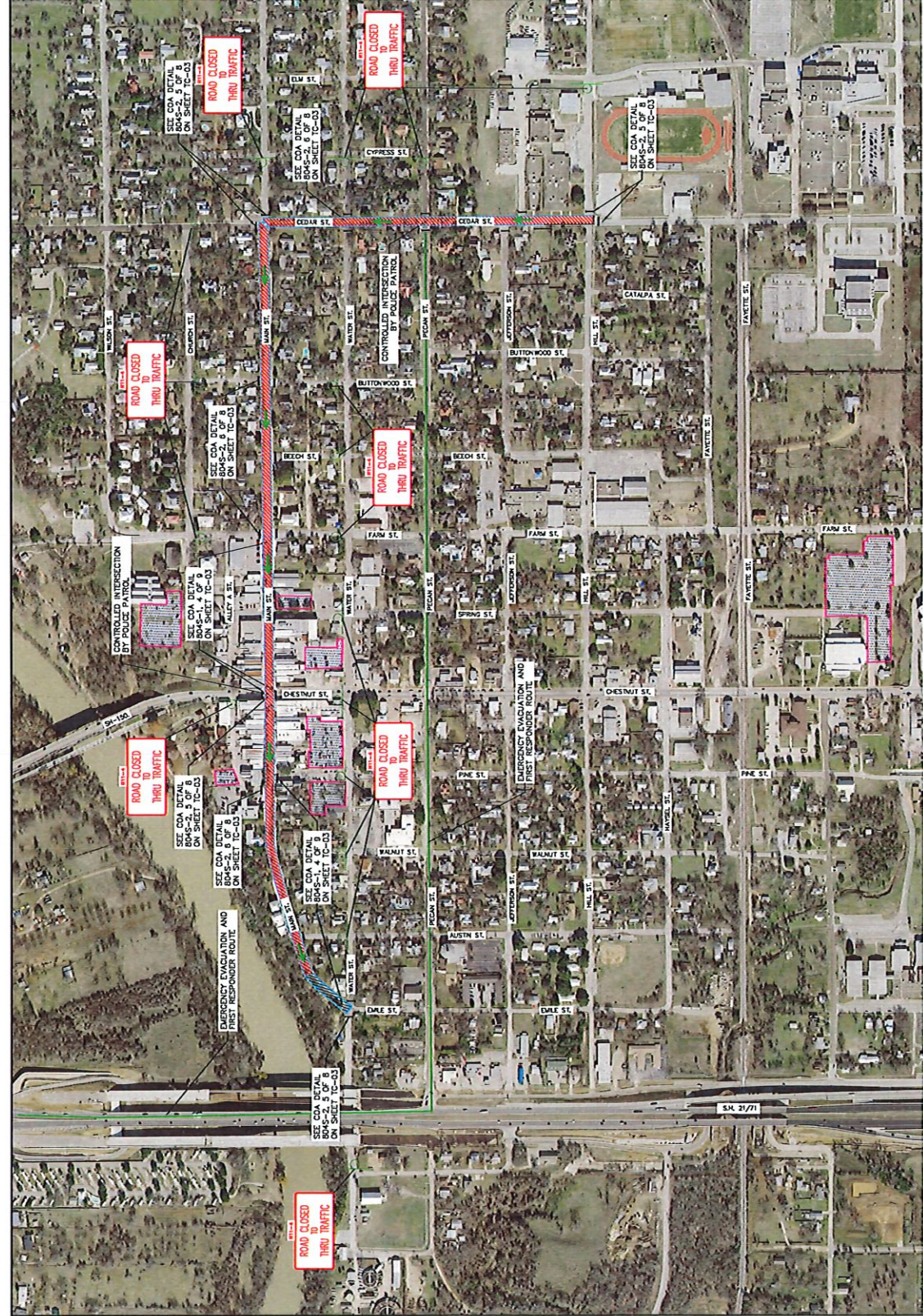
TC-00  
1 of 6





- TRAFFIC CONTROL LEGEND**
- PARKING AREAS
  - WORK (PARADE ROUTE) AREA
  - CHANNELIZING DEVICE (MARKERS)
  - CHANNELIZING DEVICE (BARRELS)
  - PORTABLE PROGRAMMABLE MESSAGE BOARD
  - PMB
  - TRAFFIC CONTROL SIGNAGE (TYPICAL)
  - TYPE III BARRICADE
  - DIRECTION OF PARADE TRAFFIC
  - SIGN LOCATION

- NOTES:**
1. THIS PLAN IS FOR THE SETUP OF TRAFFIC CONTROLS NECESSARY TO FACILITATE A PARADE ROUTE SPECIAL OBT (NON-COMMERCIAL PARADE) ALONG THE HIGHLIGHTED PAR. ROUTE.
  2. TEMPORARY TRAFFIC CONTROLS AND THE DETAILS RETROFITTED IN THIS PLAN SHALL BE SET UP 24-HOURS BEFORE THE PARADE COMMENCES.
  3. THE ANTICIPATED DEADLINE FOR THE PARADE IS 11:00 AM. THE PARADE WILL START AT 12:00 PM. ALL VEHICLES, PEOPLES PROPS AND SPECIAL EVENT PERSONNEL HAVE BEEN SAFELY CLEARED FROM THE ROUTE SINCE.
  4. NO LESS THAN 2 POLICE PATROL UNITS SHALL BE LOCATED ON PARADE ROUTE AT ALL TIMES. ALL VEHICLES MUST BE POSITIONED ON EITHER SIDE OF THE ROUTE TO CROSS OVER THE PARADE ROUTE.
  5. PEARL STREET AND CHESTNUT STREET (SH-150) SHALL HAVE POLICE-CONTROLLED AND CONTROLLED EMERGENCY ACCESS AT ALL TIMES DURING THE PARADE. THE CITY OF BASTROP PROVIDES THE MOST EXTENSIVE ACCESS TO ACCESSION AND EGRESS THROUGH THE PARADE ROUTE. THE CITY OF BASTROP WILL PROVIDE THE MOST EXTENSIVE ACCESS TO ACCESSION AND EGRESS THROUGH THE PARADE ROUTE. THE CITY OF BASTROP WILL PROVIDE THE MOST EXTENSIVE ACCESS TO ACCESSION AND EGRESS THROUGH THE PARADE ROUTE. THE CITY OF BASTROP WILL PROVIDE THE MOST EXTENSIVE ACCESS TO ACCESSION AND EGRESS THROUGH THE PARADE ROUTE. THE CITY OF BASTROP WILL PROVIDE THE MOST EXTENSIVE ACCESS TO ACCESSION AND EGRESS THROUGH THE PARADE ROUTE. THE CITY OF BASTROP WILL PROVIDE THE MOST EXTENSIVE ACCESS TO ACCESSION AND EGRESS THROUGH THE PARADE ROUTE.
  6. ADVISORY SIGNAGE SHALL BE PLACED AT ALL INTERSECTIONS ALONG THE PARADE ROUTE. ADVISORY SIGNAGE SHALL BE PLACED AT ALL INTERSECTIONS ALONG THE PARADE ROUTE. ADVISORY SIGNAGE SHALL BE PLACED AT ALL INTERSECTIONS ALONG THE PARADE ROUTE. ADVISORY SIGNAGE SHALL BE PLACED AT ALL INTERSECTIONS ALONG THE PARADE ROUTE. ADVISORY SIGNAGE SHALL BE PLACED AT ALL INTERSECTIONS ALONG THE PARADE ROUTE. ADVISORY SIGNAGE SHALL BE PLACED AT ALL INTERSECTIONS ALONG THE PARADE ROUTE. ADVISORY SIGNAGE SHALL BE PLACED AT ALL INTERSECTIONS ALONG THE PARADE ROUTE.
  7. FOR TYPICAL SINGLE-DIRECTION STREET SETUP, REFER TO DETAIL 8065-2, 3 OF 8.
  8. FOR TYPICAL BLOCK-CLOSURE SETUP, REFER TO DETAIL 8065-2, 3 OF 8.
  9. TO AVOID DUPLICATE SIGNAGE, THE CITY OF BASTROP MAY OBTAIN THIS SETUP IF ALREADY IN PLACE BY EXISTING CONTRACT WITH THE TEMPORARY PARADE ROUTE SETUP MAY BE COVERED IF APPROPRIATE.



**TEMPORARY TRAFFIC CONTROL PLAN  
 OVERALL LAYOUT**

**BASTROP SPECIAL SMALL EVENT PARADE ROUTE**  
 CITY OF BASTROP, TX

NO.	DATE	DESCRIPTION

BY:   
 1" = 100'  
 The bar above  
 maintains one inch  
 on the original  
 scales accordingly.

mwm

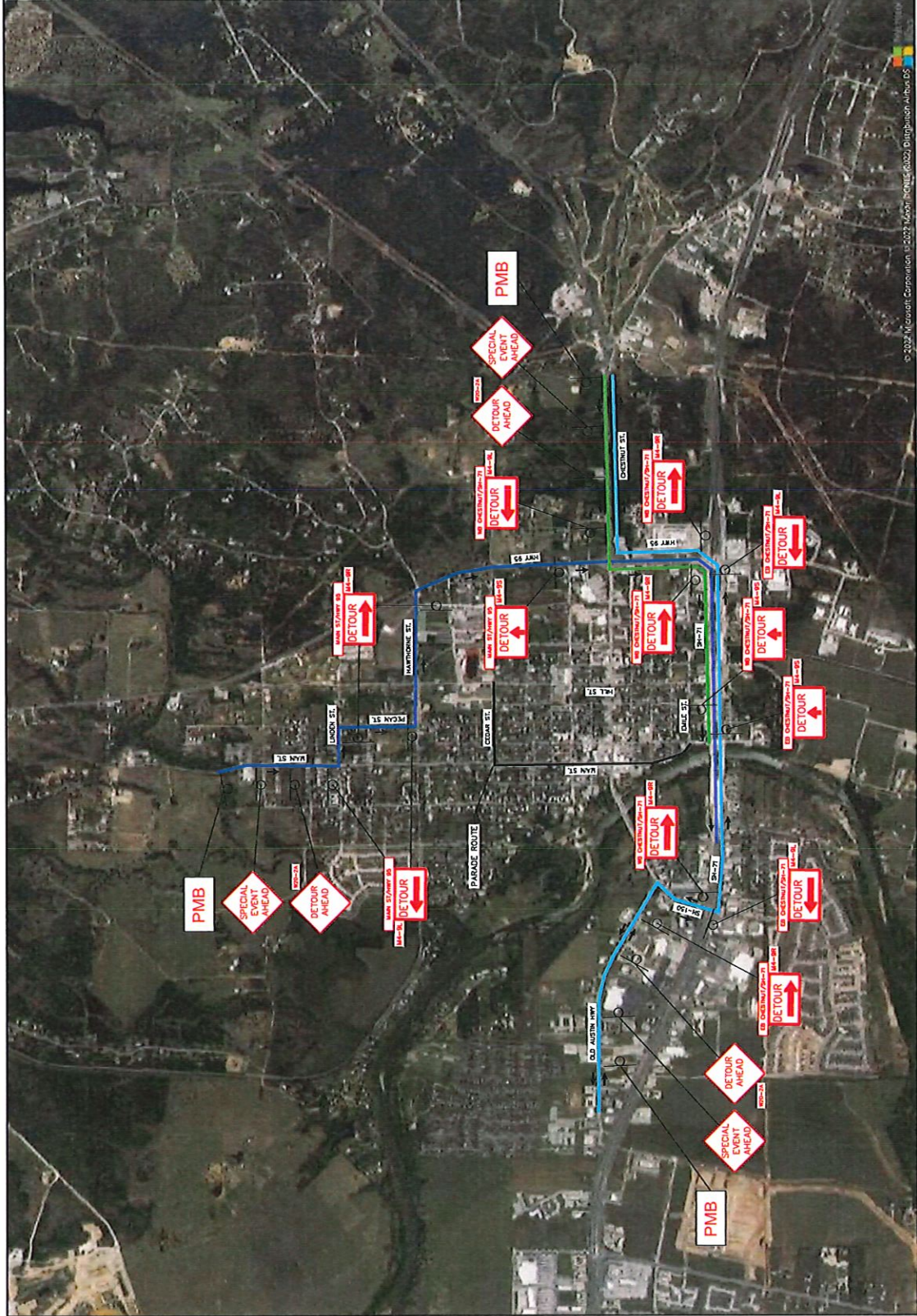
Design Group

200 East Worsham Drive  
 Suite 200  
 Bastrop, LA 71222  
 P: 531.453.1794  
 F: 531.453.1794

THIS FIRM REGISTRATION NO. 142746  
 TRULI STATE REGISTRATION NO. 10000000

M. Wayne Morgan  
 Professional Engineer  
 State of Louisiana  
 License No. 11871

2/7/23  
 277/23



© 2022 Microsoft Corporation. All rights reserved. Microsoft, Windows, and Windows OS are either registered trademarks or trademarks of Microsoft Corporation in the United States and/or other countries.



**NOTES:**

1. THIS PLAN IS FOR THE SETUP OF DETOURS NECESSARY TO MAINTAIN TRAFFIC FLOW THROUGH THE PARADE ROUTE. HOMEWORKING PARADE ROUTE USING THE DETOUR ROUTES SHOWN.
2. TEMPORARY TRAFFIC CONTROLS AND THE SONS INDICATED IN THIS PLAN SHALL BE SET UP 24 HOURS BEFORE THE PARADE COMMENCES.
3. THE ANTICIPATED DURATION FOR THE PARADE IS 1-DAY. THE TRAFFIC CONTROL SHALL REMAIN IN PLACE UNTIL ALL PARADE VEHICLES, PROPS AND PERSONNEL HAVE BEEN SAFELY CLEARED FROM THE PARADE STREETS.
4. PORTABLE MESSAGE BOARDS (PMB'S) SHALL BE USED TO CONVEY THE DATES AND TIMES FOR THE PARADE EVENT AT LEAST 2-WEEKS BEFORE THE EVENT.
5. THE PMB'S SHALL BE PLACED WELL IN FRONT OF THE ADVANCED TRAFFIC CONTROL SIGNS TO ADVISE TRAFFIC OF THE PARADE THREE (3) APPROXIMATIONS IN THE P.M.
6. POLICE OFFICERS AND CERTIFIED STREET (CS-150) SHALL HAVE POLICE-CONTROLLED EMERGENCY ACCESS AT ALL TIMES DURING THE PARADE ACTIVITIES. FOR THIS EVENT, POLICE OFFICERS SHALL BE STATIONED AT THE BASTROP HOSPITAL, BASTROP POLICE STATION, BASTROP HOSPITAL, BASTROP POLICE STATION, BASTROP LIFE-THREATENING MEDICAL EMERGENCY SERVICES BE NEEDED DURING THE PARADE.
7. FOOT STANDARDS SIGN DETAILS SHALL BE USED FOR SIGNAGE IN LIGHT-OPENED PLAN.

PLOTTED: 1/10/2022  
JOB NO: 345-658

TEMPORARY TRAFFIC CONTROL PLANS  
DETOUR PLAN

BASTROP SPECIAL SMALL EVENT/PARADE ROUTE  
CITY OF BASTROP, TX

TC-03  
4 OF 6

NO.	DATE	DESCRIPTION	BY

165 E. Hill Street  
Suite 200  
Bastrop, LA 71229  
P: 512.451.1729  
F: 512.451.1738

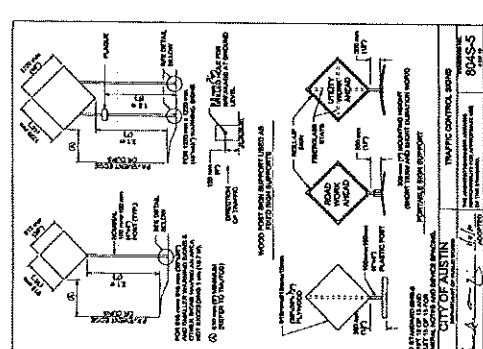
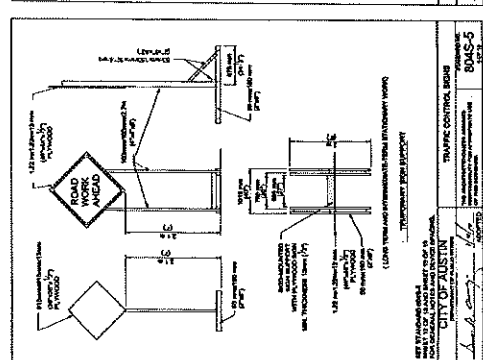

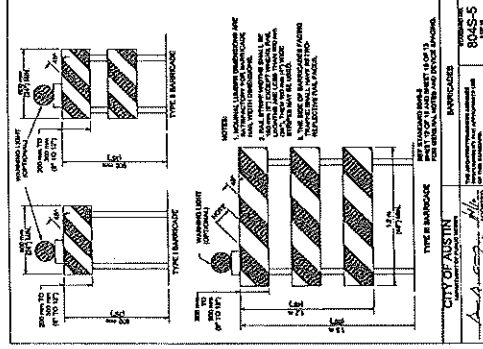

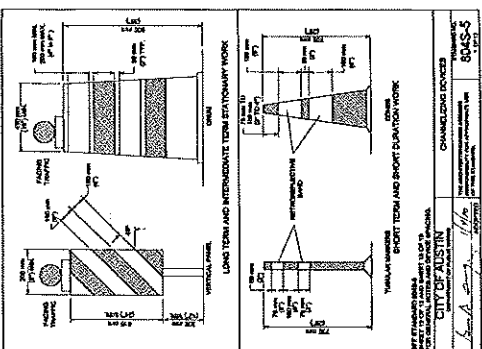
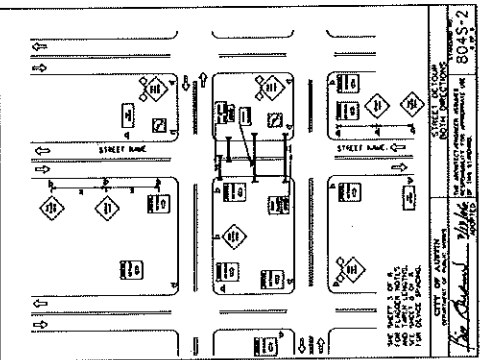
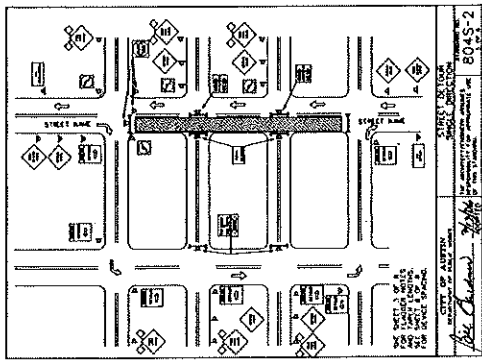
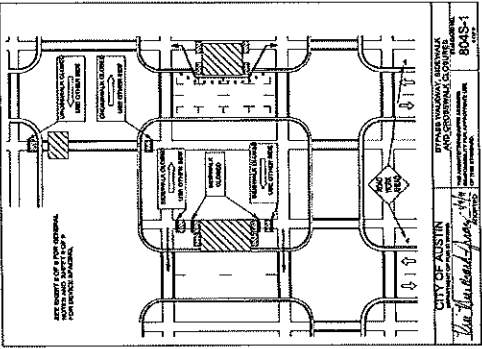
TRIAL FIRM REGISTRATION NO.: 1475  
TRIAL FIRM REGISTRATION EXPIRES: 12/31/2024  
TRIAL FIRM REGISTRATION NO.: 1080000



**Table 1: Typical Lengths and Suggested Maximum Spacing of Dividers**

Dividers	Typical Length (ft)	Suggested Maximum Spacing (ft)
1.5" x 1.5" x 1.5" (3" x 3" x 3")	15	15
2" x 2" x 2" (4" x 4" x 4")	20	20
2.5" x 2.5" x 2.5" (5" x 5" x 5")	25	25
3" x 3" x 3" (6" x 6" x 6")	30	30
3.5" x 3.5" x 3.5" (7" x 7" x 7")	35	35
4" x 4" x 4" (8" x 8" x 8")	40	40
4.5" x 4.5" x 4.5" (9" x 9" x 9")	45	45
5" x 5" x 5" (10" x 10" x 10")	50	50
5.5" x 5.5" x 5.5" (11" x 11" x 11")	55	55
6" x 6" x 6" (12" x 12" x 12")	60	60
6.5" x 6.5" x 6.5" (13" x 13" x 13")	65	65
7" x 7" x 7" (14" x 14" x 14")	70	70
7.5" x 7.5" x 7.5" (15" x 15" x 15")	75	75
8" x 8" x 8" (16" x 16" x 16")	80	80
8.5" x 8.5" x 8.5" (17" x 17" x 17")	85	85
9" x 9" x 9" (18" x 18" x 18")	90	90
9.5" x 9.5" x 9.5" (19" x 19" x 19")	95	95
10" x 10" x 10" (20" x 20" x 20")	100	100

**NOTES:**  
 1. Dividers shall be spaced at the suggested maximum spacing unless otherwise noted.  
 2. Dividers shall be spaced at the suggested maximum spacing unless otherwise noted.  
 3. Dividers shall be spaced at the suggested maximum spacing unless otherwise noted.



**TEMPORARY TRAFFIC CONTROL PLANS  
 DETAILS (SHEET 1 OF 2)**

**BASTROP SPECIAL SMALL EVENT/PARADE ROUTE  
 CITY OF BASTROP, TX**

DATE: *1/16/2022*  
 DESCRIPTION: *Small Event/Parade Route*

**mwm Design Group**  
 224 W. Riverside Drive  
 Suite 200  
 Austin, TX 78701  
 P: 512.453.1794  
 F: 512.453.1794

**CITY OF AUSTIN**  
 Title: *Lin Thibault*  
 Date: *1/16/2022*  
 Project: *804S-5*

PLOTTED: 1/16/2022  
 JOB NO: 240508  
 TC-04  
 5 of 6

